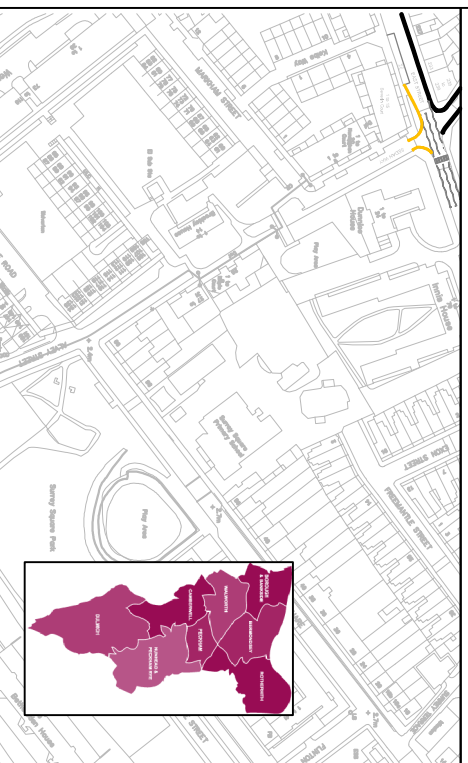





KEY PLAN:



KEY:

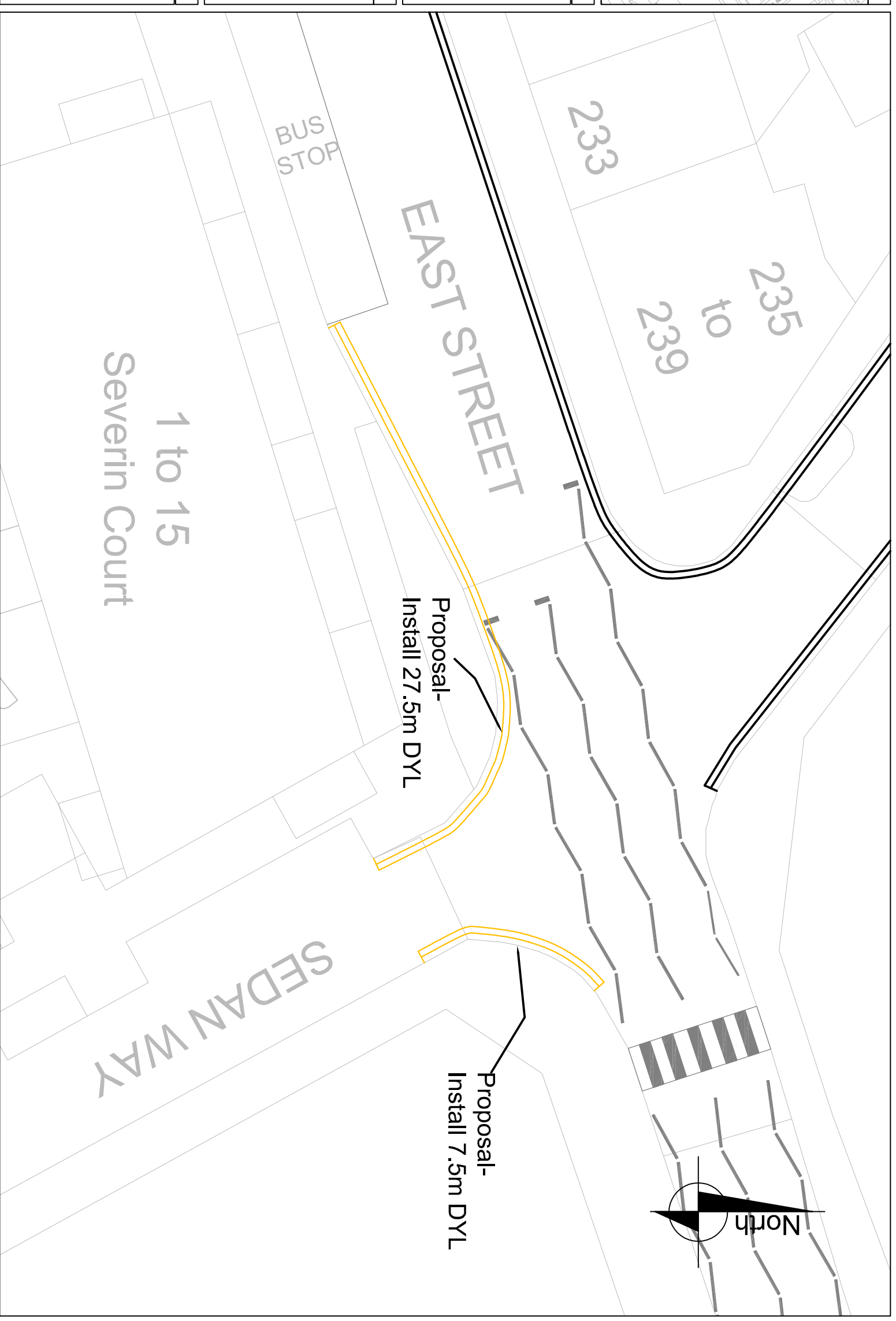
-  Existing Crossing
-  Proposed DYL
-  Existing yellow lines

NOTES:

1. Dimensions in meters, unless otherwise stated.
2. This drawing should be read in conjunction with other relevant engineering details, drawings & specifications.
3. Any discrepancies should be reported to the design engineer immediately, so that clarification can be sought prior to the commencement of works.
4. The dimensions must be recified on site before construction.
5. All works are to be in accordance with Southwark borough council specification and standards.

OBSERVATIONS:

1. All road signs to be class 1 material.
2. All non-illuminated signs and supplementary plates to be retro-reflective.
3. Mounting heights of all signs to be: 2.1 m.



Rev	Date	Description	Drm	Chk	App
0	07/08/2018	First draft	TA	AS	RW

Project
18/19 Q3 Minor Traffic Schemes

Drawing Title
1819Q3_MTS_East Street

Community council Borough, Bankside & Walworth		Date 07/08/18		Scale 1:200		Drm TA		Rev AS		App RW	
Ward(s) Faraday/North Walworth		Drawing number ES1		Status Master Plan							



**Highways Division
Transport projects
Minor Works**

Environment and Social
Regeneration
Floor 3, Hub 2
160 Tooley Street
PO Box 64529
London SE1P 5LX